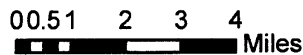








East King County Subarea 2008 Eastside Transportation Partnership (ETP)

The information included on this map has been compiled by King County staff from a variety of sources and is subject to change without notice. King County makes no representations or warranties, expressed or implied, as to accuracy, completeness, timeliness or rights to the use of such information. King County shall not be liable for any general, special, indirect, incidental, or consequential damages including, but not limited to, lost revenues or lost profits resulting from the use or misuse of the information contained on this map. Any sale of this map or information on this map is prohibited except by written permission of King County.



-  East King Subarea
-  SCATBD and ETP
-  SeaShore and ETP
-  ETP Boundary
-  Cedar River
-  Roads